


To be sure you are notified in an emergency, register for CodeRED® – the county’s emergency notification service.



This system can distribute emergency messages via automated telephone calls to targeted areas or the entire county.

You can receive the alerts on landline phones, at unlisted numbers, on cell phones, with VOIP numbers and even via email.

- **Registration is confidential, free, and easy.** Sign up at www.plumascounty.us.
- By registering, **you'll be added to the emergency call list.** This service can be used in case of fires, chemical spills, evacuations, lock downs, downed power lines, lost individuals, natural disasters, abductions, water system problems, bomb threats, or other emergencies.

- Many listed phone numbers are already in the CodeRED® system. However, you should **update your contact information annually** to make sure it is current.
- Calls can be geographically targeted for localized messaging. **You will only be notified of an emergency that affects your area.**

Find the information you need:

Local wildfire information:

<http://inciweb.nwcg.gov>
PlumasCounty.us

Wildfire preparation tips:

ReadyForFire.org



QR code:

Link to regional evacuation maps



Know the law; be ready to evacuate!

California Law authorizes officers to restrict access to any area where a menace to the public health or safety exists due to calamity such as flood, storm, fire, earthquake, explosion, accident or other disaster. Refusal to comply is a misdemeanor. (Penal Code 409.5)

Gold Mountain



Wildfire Evacuation Routes

When do you evacuate?

Leave as soon as evacuation is recommended by fire officials to avoid being caught in fire, smoke or road congestion. Evacuating early also helps firefighters keep roads clear of congestion, and lets them move more freely to do their job. In an intense wildfire, they may not have time to knock on every door.

- Officials will determine the areas to be evacuated and escape route to use depending upon the fire’s location, behavior, winds, terrain, etc.
- Law enforcement and emergency response agencies are typically responsible for advising residents of an evacuation order. Follow their directions promptly.
- You will be advised of potential evacuations as early as possible. You must take the initiative to stay informed and aware. Listen to your radio for announcements from law enforcement and emergency personnel.

Are you prepared? The map inside shows suggested primary and secondary evacuation routes out of your community. Depending on the type of emergency, there may be more than one route out of the area.

Please familiarize yourself with your surrounding neighborhood and listen for instructions from emergency personnel when asked to evacuate.

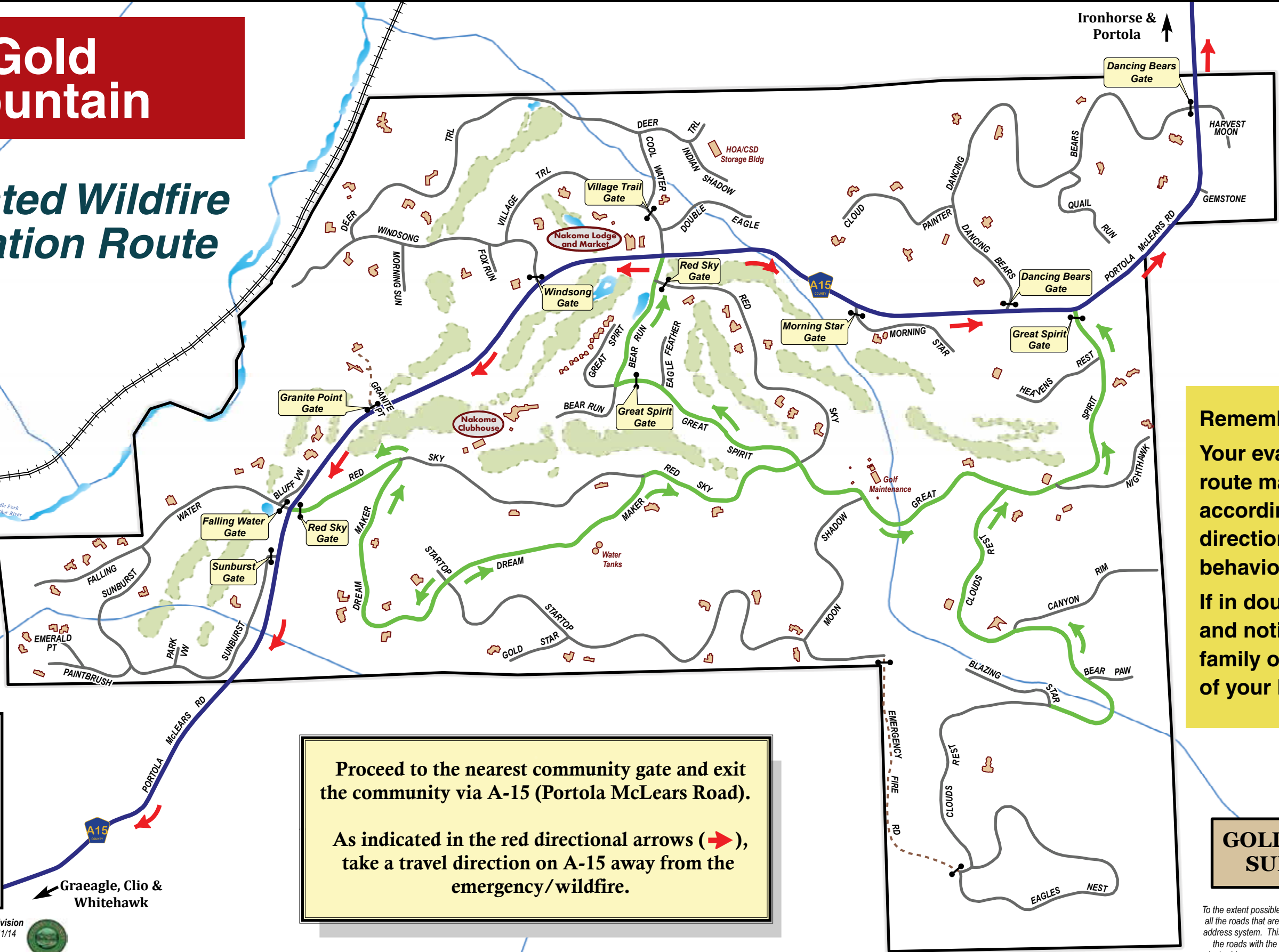
Gold Mountain

Suggested Wildfire Evacuation Route



T. 22 N
39°46'30"N
39°45'30"N

120°32'0"W
120°31'30"W
120°31'0"W
120°30'30"W
120°30'0"W



- Evacuation Direction
- Direction of Travel
- Primary Route
- Residential Road
- County Route
- Dirt Road/Driveway
- Railroad
- River/Stream/Creek
- Waterbody Area
- Structure
- Gate
- Golf Course
- Gold Mountain Subdivision

← Graeagle, Clio & Whitehawk

Proceed to the nearest community gate and exit the community via A-15 (Portola McLeers Road).

As indicated in the red directional arrows (→), take a travel direction on A-15 away from the emergency/wildfire.

Remember...

Your evacuation route may change according to fire direction and fire behavior.

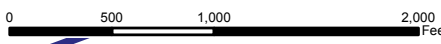
If in doubt, get out and notify your family or loved ones of your location.

GOLD MOUNTAIN SUBDIVISION

PLEASE NOTE:

To the extent possible, the roads represented in this map include all the roads that are referenced in the Plumas County physical address system. This map may not include representation of all the roads with the area. Some forest roads and un-named private driveways may not be included. The insertion of a road in this map should not imply the right of public access. In some cases, the right of private road access is allowable only by the permission of the owner. This is a work in progress and may contain errors and omissions.

Map produced by Plumas County GIS Division
 Mapper: Becky Osborn Created Date: 12/11/14
 Edits: 1/26/15; 3/3/15; 3/16/15
 Data Sources: Plumas County Framework Data
 Source: Gold_Mountain_Evac_Tabloid_03-2015.mxd
 Projection: California State Plane, Zone 1, NAD 1983



120°32'30"W 120°32'0"W 120°31'30"W R. 13 E. 120°31'0"W 120°30'30"W 120°30'0"W